


GPS Map Camera



Jaisinghpura, Rajasthan, India

Kotkhawada puliya ke pass, Chaksu Bypass Rd, Jagganath University,
Jaisinghpura, Rajasthan 303901, India

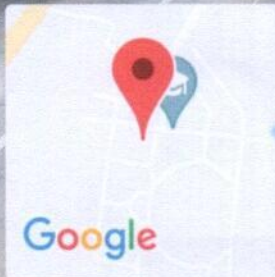
Lat 26.548694°

Long 75.953485°

19/08/21 10:05 AM



GPS Map Camera



Jaisinghpura, Rajasthan, India

Unnamed Road, Jagganath University, Jaisinghpura, Rajasthan 303901,
India

Lat 26.548654°



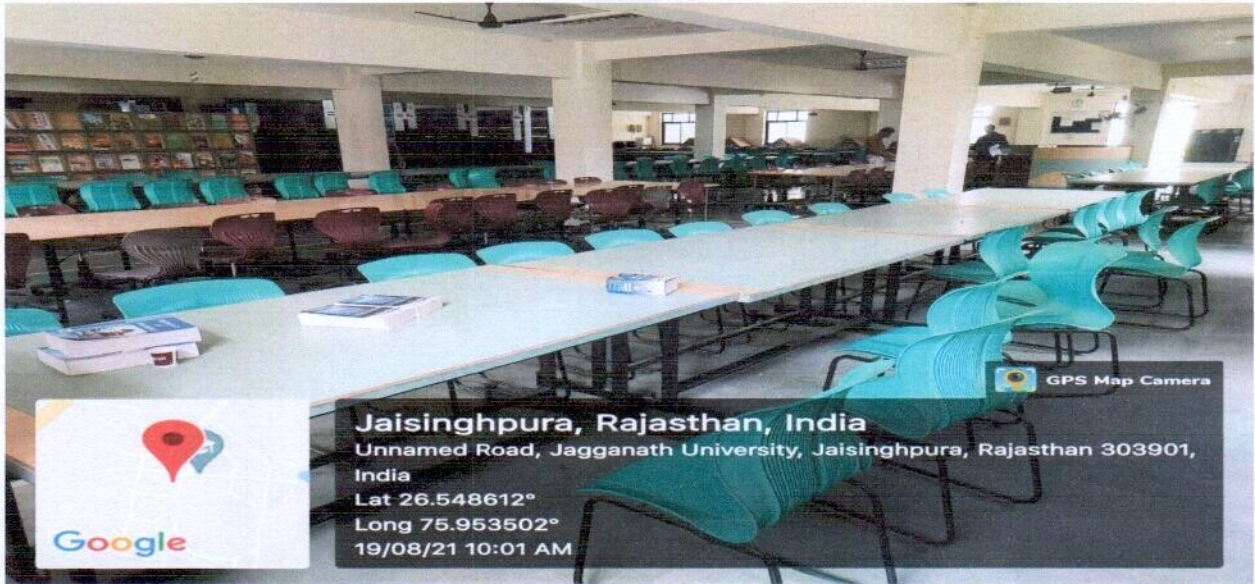
Long 75.953442°

19/08/21 10:05 AM

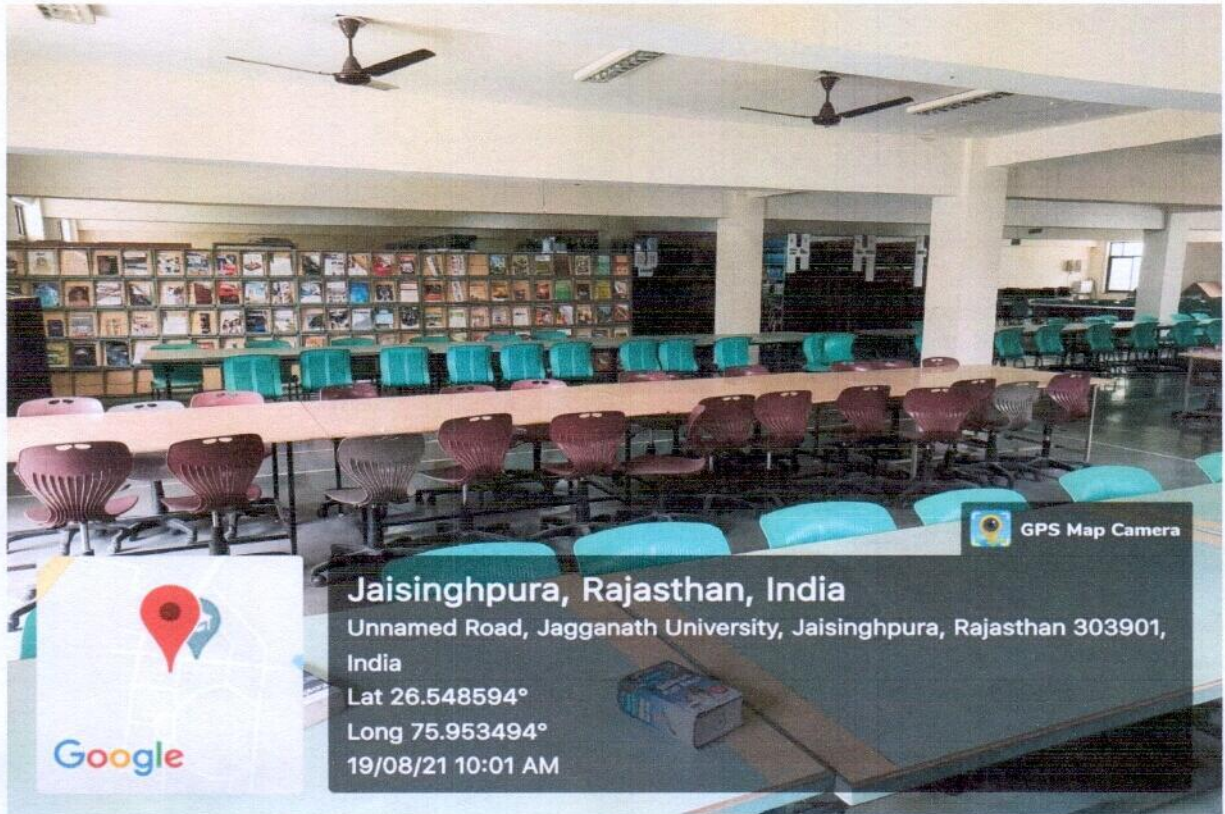


Certified True Copy


Registrar
Jagan Nath University, Jaipur




Certified True Copy
Registrar
Jagan Nath University, Jaipur



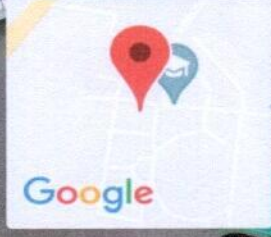
GPS Map Camera



Jaisinghpura, Rajasthan, India
Unnamed Road, Jagganath University, Jaisinghpura, Rajasthan 303901, India
Lat 26.548594°
Long 75.953494°
19/08/21 10:01 AM



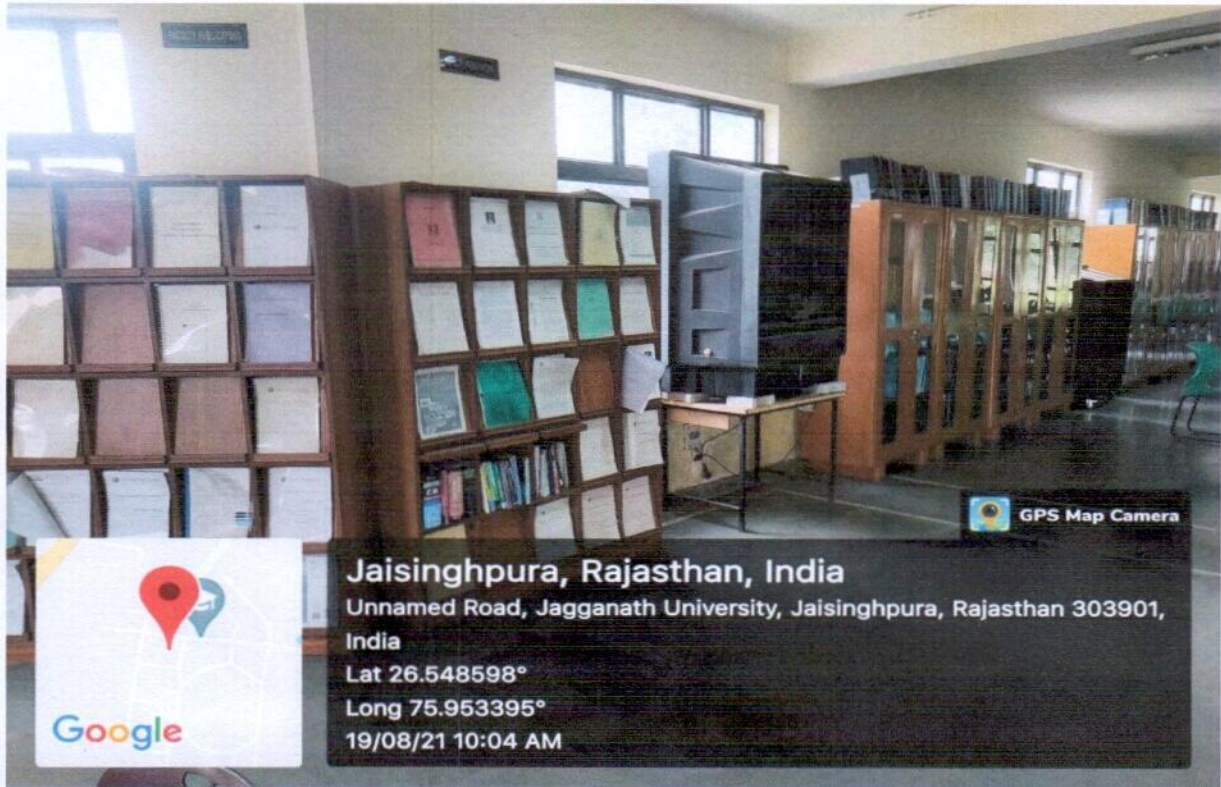
GPS Map Camera




Jaisinghpura, Rajasthan, India
Unnamed Road, Jagganath University, Jaisinghpura, Rajasthan 303901, India
Lat 26.548695°
Long 75.953349°
19/08/21 10:03 AM



Certified True Copy
Registrar
Jagan Nath University, Jaipur



GPS Map Camera




Jaisinghpura, Rajasthan, India

Unnamed Road, Jagganath University, Jaisinghpura, Rajasthan 303901, India

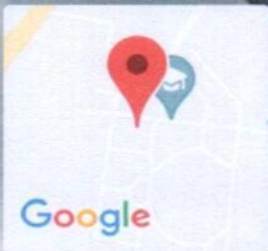
Lat 26.548598°

Long 75.953395°

19/08/21 10:04 AM



GPS Map Camera



Jaisinghpura, Rajasthan, India

Unnamed Road, Jagganath University, Jaisinghpura, Rajasthan 303901, India

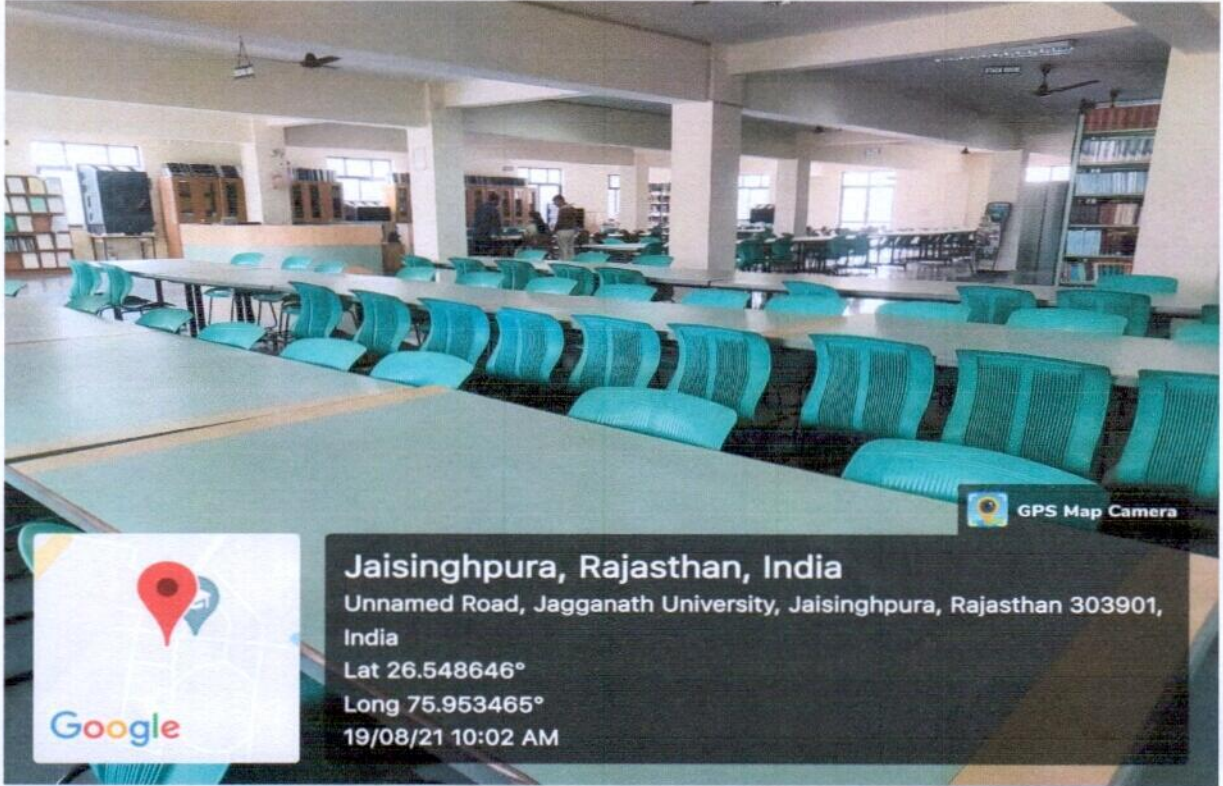
Lat 26.5487°

Long 75.953348°


19/08/21 10:03 AM



Certified True Copy
Registrar
Jagan Nath University, Jaipur



GPS Map Camera



Jaisinghpura, Rajasthan, India

Unnamed Road, Jagganath University, Jaisinghpura, Rajasthan 303901, India

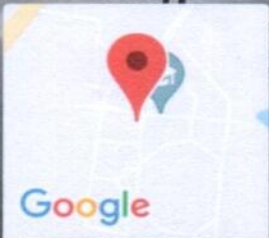
Lat 26.548646°

Long 75.953465°

19/08/21 10:02 AM



GPS Map Camera



Jaisinghpura, Rajasthan, India

Kotkhawada puliya ke pass, Chaksu Bypass Rd, Jagganath University, Jaisinghpura, Rajasthan 303901, India

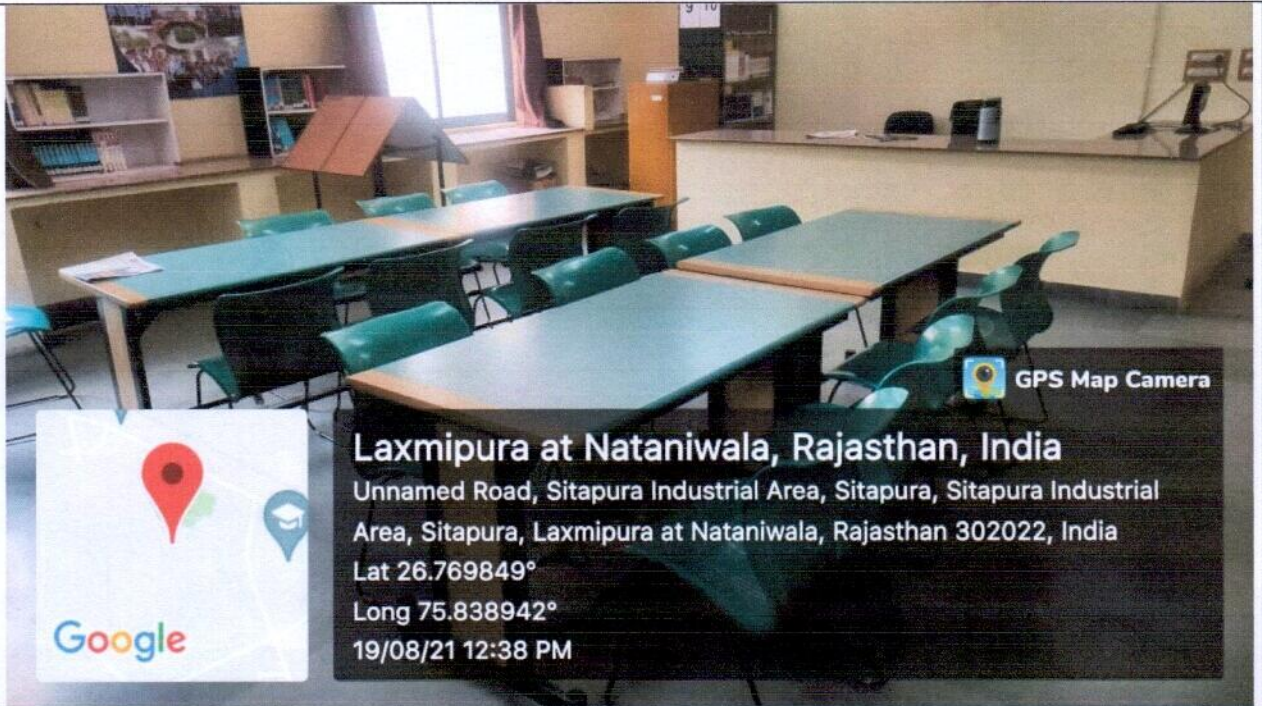
Lat 26.548681°

Long 75.953532°

19/08/21 10:00 AM



Certified True Copy
Registrar
Jagan Nath University, Jaipur




GPS Map Camera

Laxmipura at Nataniwala, Rajasthan, India
Unnamed Road, Sitapura Industrial Area, Sitapura, Sitapura Industrial Area, Sitapura, Laxmipura at Nataniwala, Rajasthan 302022, India
Lat 26.769849°
Long 75.838942°
19/08/21 12:38 PM

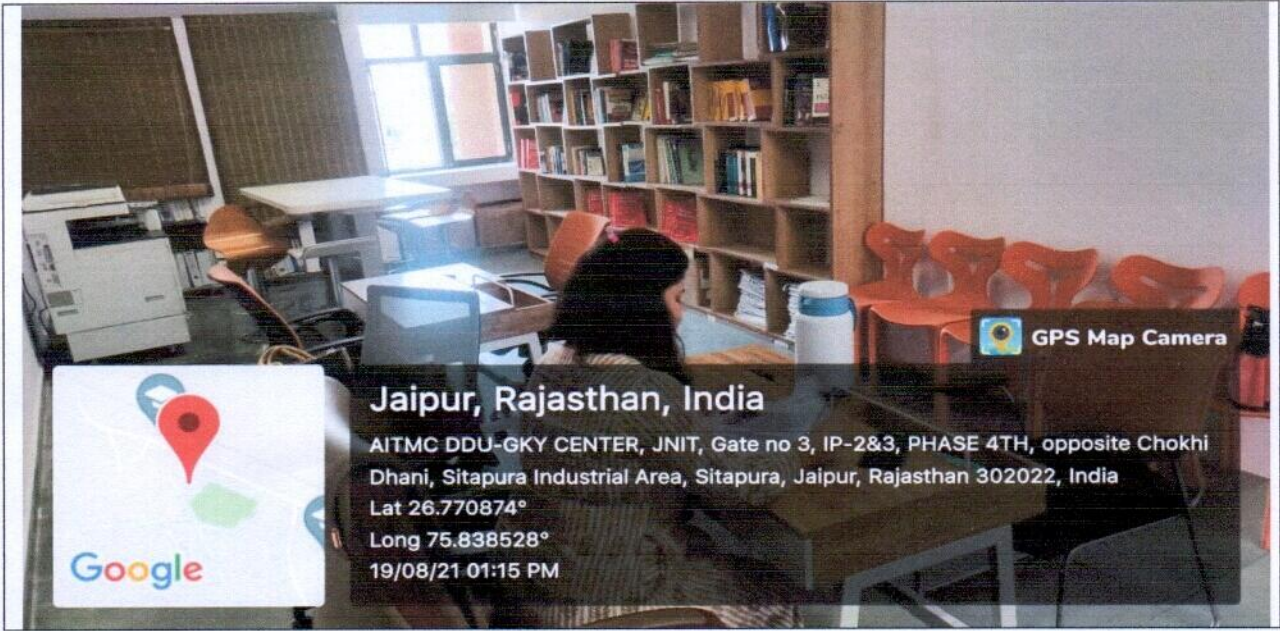


GPS Map Camera

Murlipura at Mishra Ka Barh, Rajasthan, India
QRSV+QRX, Patel Nagar, Sitapura, Murlipura at Mishra Ka Barh, Rajasthan 302022, India
Lat 26.76648°
Long 75.844499°
19/08/21 12:39 PM



Certified True Copy
Registrar
Jagan Nath University, Jaipur

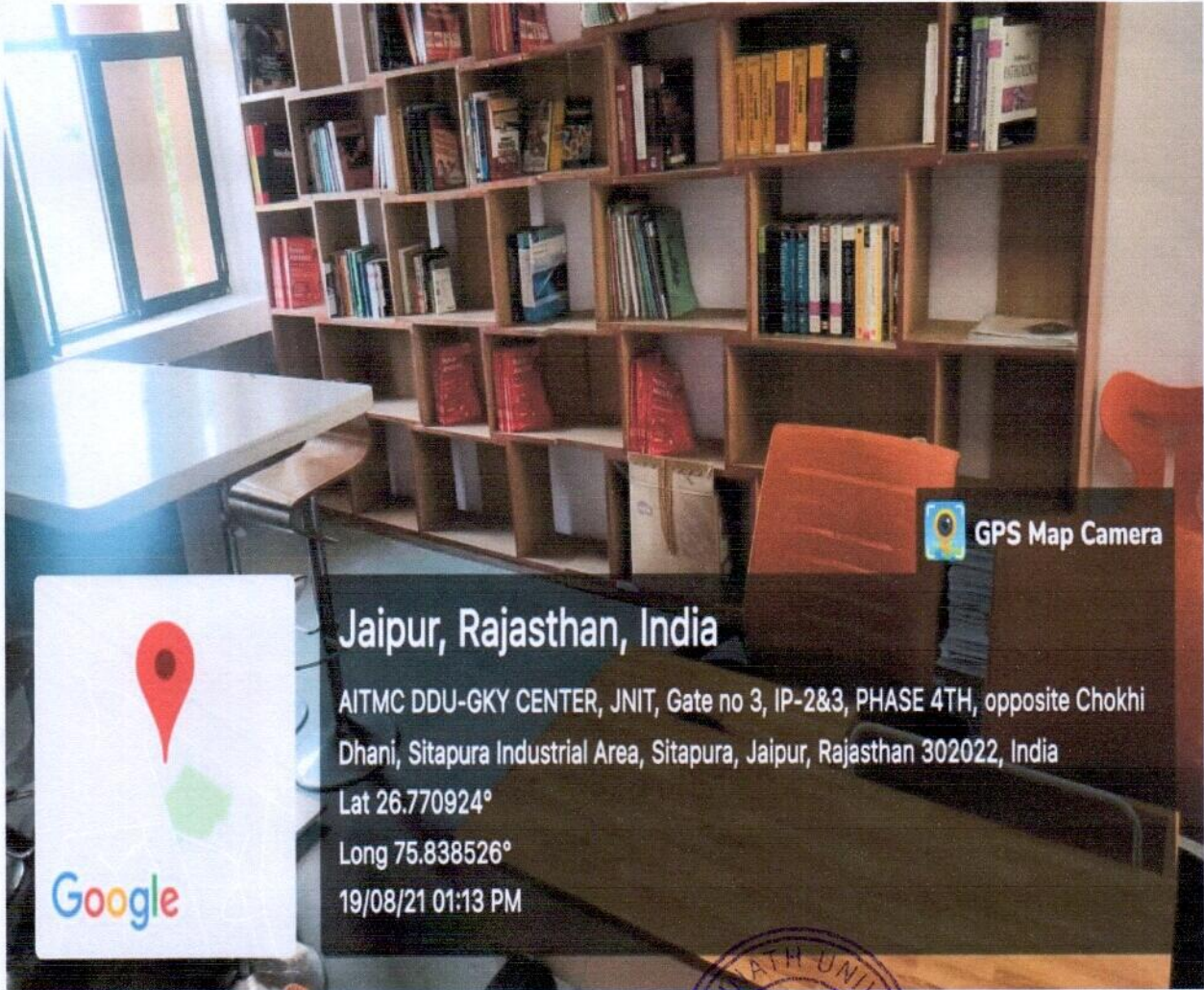


GPS Map Camera



Jaipur, Rajasthan, India

AITMC DDU-GKY CENTER, JNIT, Gate no 3, IP-2&3, PHASE 4TH, opposite Chokhi Dhani, Sitapura Industrial Area, Sitapura, Jaipur, Rajasthan 302022, India
Lat 26.770874°
Long 75.838528°
19/08/21 01:15 PM



GPS Map Camera

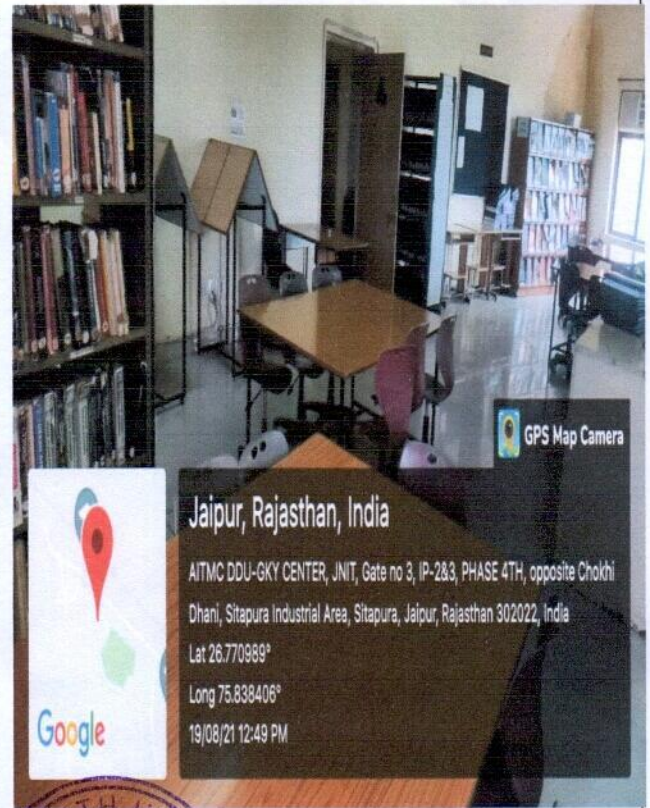


Jaipur, Rajasthan, India

AITMC DDU-GKY CENTER, JNIT, Gate no 3, IP-2&3, PHASE 4TH, opposite Chokhi Dhani, Sitapura Industrial Area, Sitapura, Jaipur, Rajasthan 302022, India
Lat 26.770924°
Long 75.838526°
19/08/21 01:13 PM





Certified True Copy
Registrar
Jagan Nath University, Jaipur



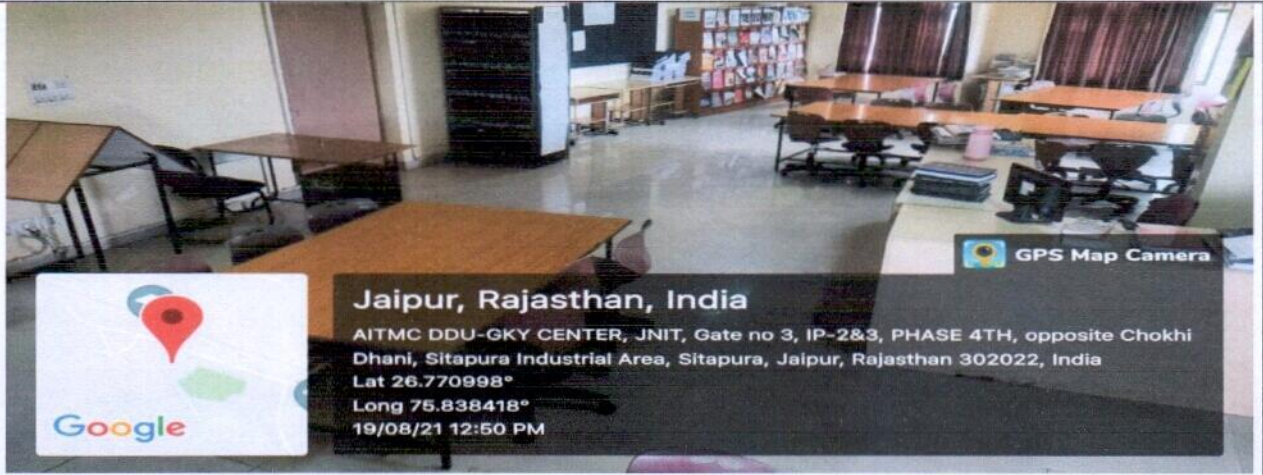
JAGANNATH UNIVERSITY
 JAIPUR

Certified True Copy
 Registrar
 Jagannath University, Jaipur



Certified True Copy

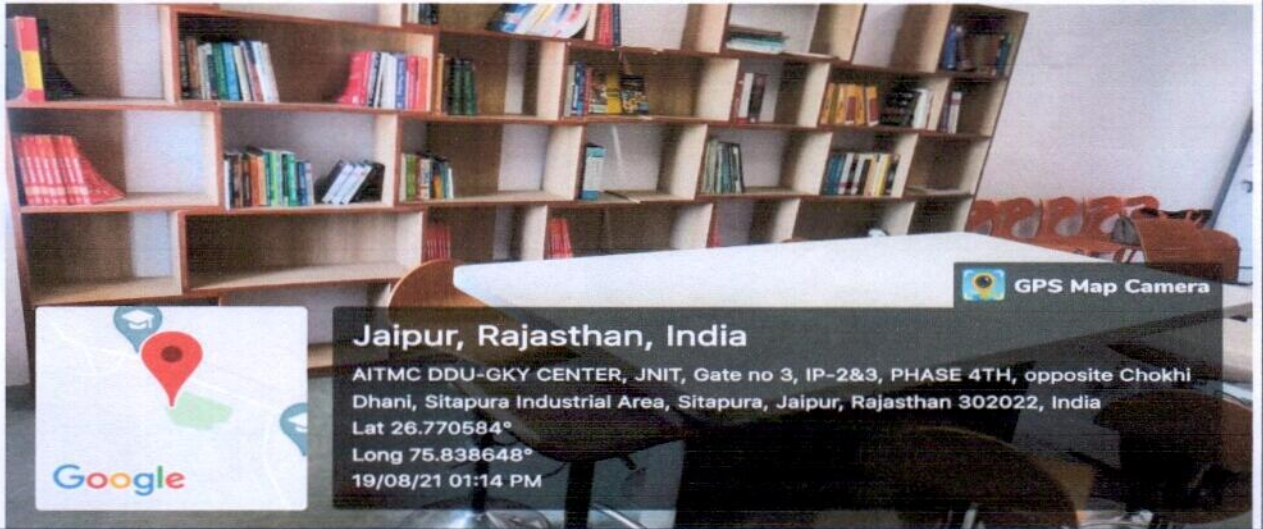
Registrar
 Jagannath University, Jaipur



Jaipur, Rajasthan, India

AITMC DDU-GKY CENTER, JNIT, Gate no 3, IP-2&3, PHASE 4TH, opposite Chokhi Dhani, Sitapura Industrial Area, Sitapura, Jaipur, Rajasthan 302022, India
Lat 26.770998°
Long 75.838418°
19/08/21 12:50 PM

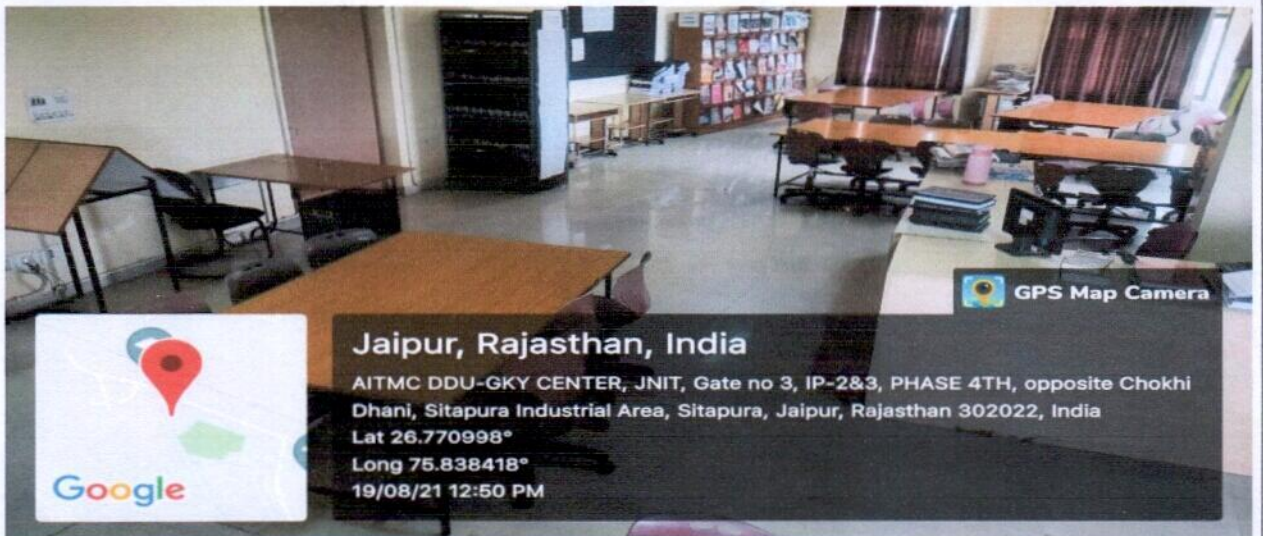
GPS Map Camera



Jaipur, Rajasthan, India

AITMC DDU-GKY CENTER, JNIT, Gate no 3, IP-2&3, PHASE 4TH, opposite Chokhi Dhani, Sitapura Industrial Area, Sitapura, Jaipur, Rajasthan 302022, India
Lat 26.770584°
Long 75.838648°
19/08/21 01:14 PM

GPS Map Camera



Jaipur, Rajasthan, India

AITMC DDU-GKY CENTER, JNIT, Gate no 3, IP-2&3, PHASE 4TH, opposite Chokhi Dhani, Sitapura Industrial Area, Sitapura, Jaipur, Rajasthan 302022, India
Lat 26.770998°
Long 75.838418°
19/08/21 12:50 PM

GPS Map Camera



Certified True Copy
Registrar
Jagan Nath University, Jaipur